

Home > Route planner > **Your route map**

# Route planner

Plan routes for the UK and Europe















From: **Coquelles/Terminal de Coquelles (R), Terminal De Coquelles, Coquelles, Pas-De-Calais, 62231 (FR)** | To: **Grafchaft, An Der Almert 11, Schmallingberg, Hochsauerlandkreis, 57392 (DE)**

## Your route



Short description		Detailed description	Step by step maps	Road type	Distance	Total
1.		You start at Terminal de Coquelles and head towards <b>A16</b> for 1.74 miles.			1.72 miles 2,8 km	0 miles 0 m
2.		Leave <b>Terminal de Coquelles</b> and join the <b>A16</b> at junction (42) in direction CALAIS, LILLE, A16, E402, E15, BRUXELLES, REIMS PARIS, , A26. Stay on for 35.29 miles.			35.29 miles 56,8 km	37.01 miles 59,6 km
3.		You are leaving France.			0 miles 0 m	37.01 miles 59,6 km
4.		You are entering Belgium.			0 miles 0 m	37.01 miles 59,6 km
5.		At the junction Nkerke change from <b>A16</b> onto the <b>A18</b> . Follow the <b>A18</b> for 26.1 miles.			26.12 miles 42 km	63.14 miles 101,6 km
6.		At junction (6A) de Haan change from <b>A18</b> onto the <b>A10</b> . Follow the <b>A10</b> for 56.05 miles.			56.05 miles 90,2 km	119.18 miles 191,8 km
7.		At junction Groot-Bijgaarden change from <b>A10</b> onto the <b>R0</b> . Follow the <b>R0</b> for 12.12 miles.			12.09 miles 19,5 km	131.27 miles 211,3 km

8.		At junction (3) Zaventem-Henneaulaan change from <b>R0</b> onto the A3 in direction LUIK, E40, LEUVEN . Follow the A3 for 7.52 miles.		7.5 miles 12,1 km	138.78 miles 223,3 km
9.		At junction Leuven change from <b>A3</b> onto the A2 in direction HASSELT, AKEN, AACHEN, E314, GENK, HOSPITAAL U.Z.LEUVEN . Follow the A2 for 54.56 miles.		54.55 miles 87,8 km	193.33 miles 311,1 km
10.		You are leaving Belgium.		0 miles 0 m	193.33 miles 311,1 km
11.		You are entering the Netherlands.		0 miles 0 m	193.33 miles 311,1 km
12.		At junction (1) Stein change from <b>A2</b> onto the A76 . Follow the A76 for 16.71 miles.		16.71 miles 26,9 km	210.04 miles 338 km
13.		You are leaving the Netherlands.		0 miles 0 m	210.04 miles 338 km
14.		You are entering Germany.		0 miles 0 m	210.04 miles 338 km
15.		Change from <b>A76</b> onto the A4 . Follow the A4 for 50.64 miles.		50.65 miles 81,5 km	260.69 miles 419,5 km
16.		At the junction (28) Heumar change from <b>A4</b> onto the A3, A4 . Follow the A3, A4 for 1.43 miles.		1.41 miles 2,3 km	262.1 miles 421,8 km
17.		At the junction (27) Köln-Ost change from <b>A3, A4</b> onto the A4 in direction A4, OLPE, GUMMERSBACH . Follow the A4 for 37.9 miles.		37.92 miles 61 km	300.02 miles 482,8 km
18.		At the junction (28) Olpe-Süd change from <b>A4</b> onto the A45 in direction DORTMUND, A45, OLPE . Follow the A45 for 3.79 miles.		3.81 miles 6,1 km	303.83 miles 489 km
19.		Leave <b>A45</b> at junction (18) Olpe in direction B54, B55, OLPE, DROLSHAGEN, LENNESTADT, ATTENDORN and join . Stay on for 0.17 miles.		0.17 miles 270 m	304 miles 489,2 km
20.		Follow B54, B55 for 2.3 miles.		2.32 miles 3,7 km	306.31 miles 493 km
21.		You are entering <b>Olpe</b> .			
22.		Follow the B54, B55 for 0.26 miles.		0.26 miles 0,4 km	306.58 miles 493,4 km
23.		Leave <b>B54, B55</b> and head straightforward onto B55. Stay on for 0.11 miles.		0.11 miles 180 m	306.69 miles 493,6 km
24.		You just left <b>Olpe</b> .			
25.		Follow the B55 for 6.9 miles.		6.89 miles 11,1 km	313.58 miles 504,7 km
26.		You are entering <b>Lennestadt</b> .			
27.		Leave <b>B55</b> and head straightforward onto Westfälische Strasse (B55). Stay on for 1.68 miles.		1.68 miles 2,7 km	315.26 miles 507,4 km
28.		Leave <b>Westfälische Strasse (B55)</b> and turn right into Hohe-Bracht-Strasse (L715). Stay on for 0.15 miles.		0.15 miles 240 m	315.41 miles 507,6 km
29.		You just left <b>Lennestadt</b> .			
30.		Follow the Hohe-Bracht-Strasse (L715) for 2.61 miles.		2.61 miles 4,2 km	318.02 miles 511,8 km
31.		You are entering <b>Lennestadt</b> .			
32.		Leave <b>Hohe-Bracht-Strasse (L715)</b> and head straightforward onto Olper Strasse (L715). Stay on for 0.62 miles.		0.59 miles 1 km	318.61 miles 512,8 km
33.		You just left <b>Lennestadt</b> .			

34.		Leave <b>Olper Strasse (L715)</b> and head straightforward onto Hagener Strasse (B236). Stay on for 7.21 miles.		7.22 miles 11,6 km	325.83 miles 524,4 km
35.		You are entering <b>Schmallenberg</b> .			
36.		Leave <b>Hagener Strasse (B236)</b> and head straightforward onto Hundesossen (B236). Stay on for 3.98 miles.		3.97 miles 6,4 km	329.8 miles 530,8 km
37.		You just left <b>Schmallenberg</b> .			
38.		Leave <b>Hundesossen (B236)</b> and turn right into Fleckenberger Strasse. Stay on for 0.37 miles.		0.37 miles 0,6 km	330.17 miles 531,4 km
39.		You are entering <b>Schmallenberg</b> .			
40.		Leave <b>Fleckenberger Strasse</b> and turn right into Unterm Werth (K17). Stay on for 2.24 miles.		2.23 miles 3,6 km	332.4 miles 535 km
41.		Leave <b>Unterm Werth (K17)</b> and turn left into An der Almert. Stay on for 0.06 miles.		0.06 miles 100 m	332.47 miles 535,1 km
42.		You have arrived at your destination An der Almert in <b>Schmallenberg</b> .		0 miles 0 m	332.47 miles 535,1 km

**Total distance:** 332.47 miles (535,1 km )

**Total estimated time:** 5 h 42 min

Don't drive tired. Plan a 15-minute break into your journey for every two hours you'll be on the road.

If you feel tired whilst driving stop at a service station for a coffee and take a short nap before continuing.

**Your traffic conditions:** Medium traffic

**Average speed of 30 Miles/h on national and country roads.**

**Average speed of 60 Miles/h on motorways.**

If you have any questions or difficulties with regards to the RAC route planner, please look at our page of [frequently asked questions](#).

#### Traffic news on your mobile

Dial **1740** from any mobile phone. Calls cost up to 59p per minute. Check with your network.\*

#### Limitation of liability

When using route planners, RAC recommends you also refer to a road atlas. Locations of RAC Hotels plotted on route planner maps are approximate only and may be updated without notice.

We try to ensure the accuracy of all content, however, we do not accept any liability for use made by you of the content. The content of the Site should only be used for information purposes. It is not advice and you should not rely on it to make (or refrain from making) any decision or take (or refrain from taking) any action. See full [Website Terms and conditions](#).

Using a mobile phone incorrectly whilst driving can be dangerous and may endanger the safety of other road users. It could also be illegal. You should not hold a phone when driving, and should exercise due care and attention, even when using hands free equipment.

Before departing, RAC recommends that you use our live traffic news service. Dial 1740 from your mobile phone \*. Before using the 1740 service please ensure that your vehicle is parked safely.

#### More information about mobile phone legislation

\* Calls can also be made to 0906 470 1740 from landlines at a charge of 60p per minute at all times.

\*\* Calls may be monitored and/or recorded. Terms and Conditions apply ask advisor. Offer excludes existing RAC Comprehensive Car Insurance Members.

Offer only available to rescue members phoning 0800 404 6796. Offer may be withdrawn at anytime.

#### Use of this site

The rights in the designs, pictures, logos, photographs and content of this site are owned by or licensed to RAC Motoring Services (RAC). They are protected by copyright, trademarks and other intellectual property rights. You may not copy, reproduce, modify, distribute, republish, display, post or transmit any part of this site without the written permission of RAC. You may view or print individual pages only for your own personal use.

